






### MAP LEGEND

-  County Boundary
-  City Boundary
-  Street
-  Interstate
-  Arterial
-  Collector
-  Local
-  Preliminary
-  Trail
-  Railroad
-  Parcel
-  2008 Color Aerial

St. Johns County GIS Division  
 4020 Lewis Speedway  
 St. Augustine, Florida 32084  
[www.sjcfi.us](http://www.sjcfi.us)

Disclaimer: This map is for reference use only. Data provided are derived from multiple sources with varying levels of accuracy. The St. Johns County GIS Division disclaims all responsibility for the accuracy or completeness of the data shown hereon.

St. Johns County, FL - GIS 2007



This map was prepared using iMap, an online GIS application which allows the public to create interactive custom maps through the Internet.

Prepared: